



# PUBLIC WORKSHOP #1

MARCH 9, 2016

San Francisco  
**Planning**





# Agenda Topics

- + Plan Background and Overview

- Plan Goals and Outcomes
- Plan Outputs
- Related Planning Efforts
- Project Prioritization
- Timeline

- + Existing Conditions and Analysis

- + Workshop Activities

- Worksheets

- + Project Prioritization Voting Boards

- Corridors
- Open Spaces
- District Wide Improvements

- + Conclusion and Next Steps



# Plan Goals and Outcomes

## GUIDE FUNDING



The Plan will identify and scope projects, provide concept designs and preliminary project costs to better inform funding decisions.

## REFLECT PRIORITIES



The Plan should reflect the project priorities of local residents, business operators, and neighborhood organizations.

## AGENCY COORDINATION



The Plan will provide a platform for coordination between different government and nonprofit agencies.



# Plan Goals and Outcomes

## BETTER CONNECTIONS



The plan can address critical linkages between parks, the waterfront, and other open spaces that are incomplete or disjointed.

## INTEGRATED DESIGN



The plan can ensure that all public space projects, large and small, receive attention that produces a high standard of design and execution.

## IMPLEMENTATION PLANNING



The plan will include an implementation plan and cost estimates reflecting local priorities and availability of programmed funds.



# Plan Goals and Outcomes

## BETTER SIDEWALKS



Many streets have substandard sidewalks. Many street segments rank low on the City's Pavement Condition Index (PCI).

## SAFER CROSSINGS



The neighborhood has relatively high number of intersections ranking in the highest-risk categories for pedestrian collisions and injuries.

## APPROPRIATE LIGHTING



Lighting throughout the neighborhood is inconsistent, with many areas lacking basic nighttime illumination.

# Plan Outputs



---

## IDENTIFY PROJECTS

---

Through a robust community engagement process, finalize a prioritized list of streetscape, open space, and other public realm projects.



---

## DEVELOP DESIGNS

---

Working with neighborhood residents, businesses, and property owners, produce detailed design for the highest priority projects. Develop conceptual designs for the remaining projects.



---

## ESTIMATE COSTS

---

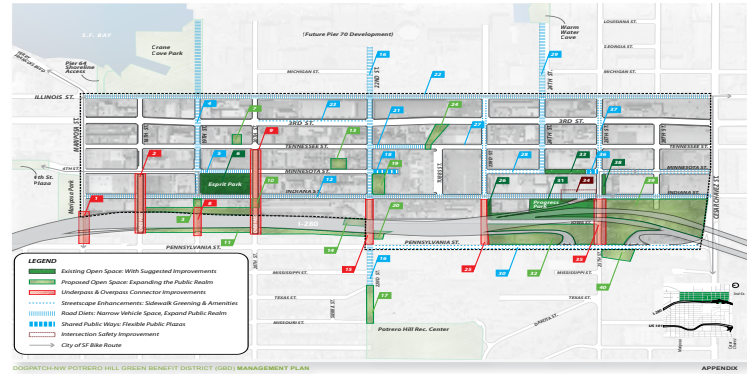
Provide robust cost estimates for each of the projects identified in the plan.



# Related Planning Efforts




Green Connections  
City of San Francisco, March 2014



Dogpatch - Northwest Potrero GBD  
Management Plan and Green Vision Plan  
November 2013



Bicycle Strategy  
SFMTA  
April 2013



Cesar Chavez East  
Community Design Plan  
SF Planning, February 2012



Blue Greenway Planning and  
Design Guidelines  
Port of SF, July 2012



22nd Street Greening Master Plan  
Green Trust SF, May 2011




San Francisco Better Streets  
City of San Francisco, June 2010



Pier 70 Preferred Master Plan  
Port of SF, April 2010



SF Bicycle Plan  
SFMTA  
June 2009



Central Waterfront  
Area Plan  
SF Planning, Dec 2008



Eastern Neighborhoods  
SF Planning, August 2008



**WORKSHOP ONE**  
**MARCH 9, 2016**

**San Francisco**  
**Planning**



# Project Identification & Prioritization

Green Connections  
March 2014

GBD Management Plan  
November 2013

Bicycle Strategy  
April 2013

Cesar Chavez East Community Design Plan  
February 2012

Blue Greenway  
July 2012

22nd Street Greening Master Plan  
May 2011

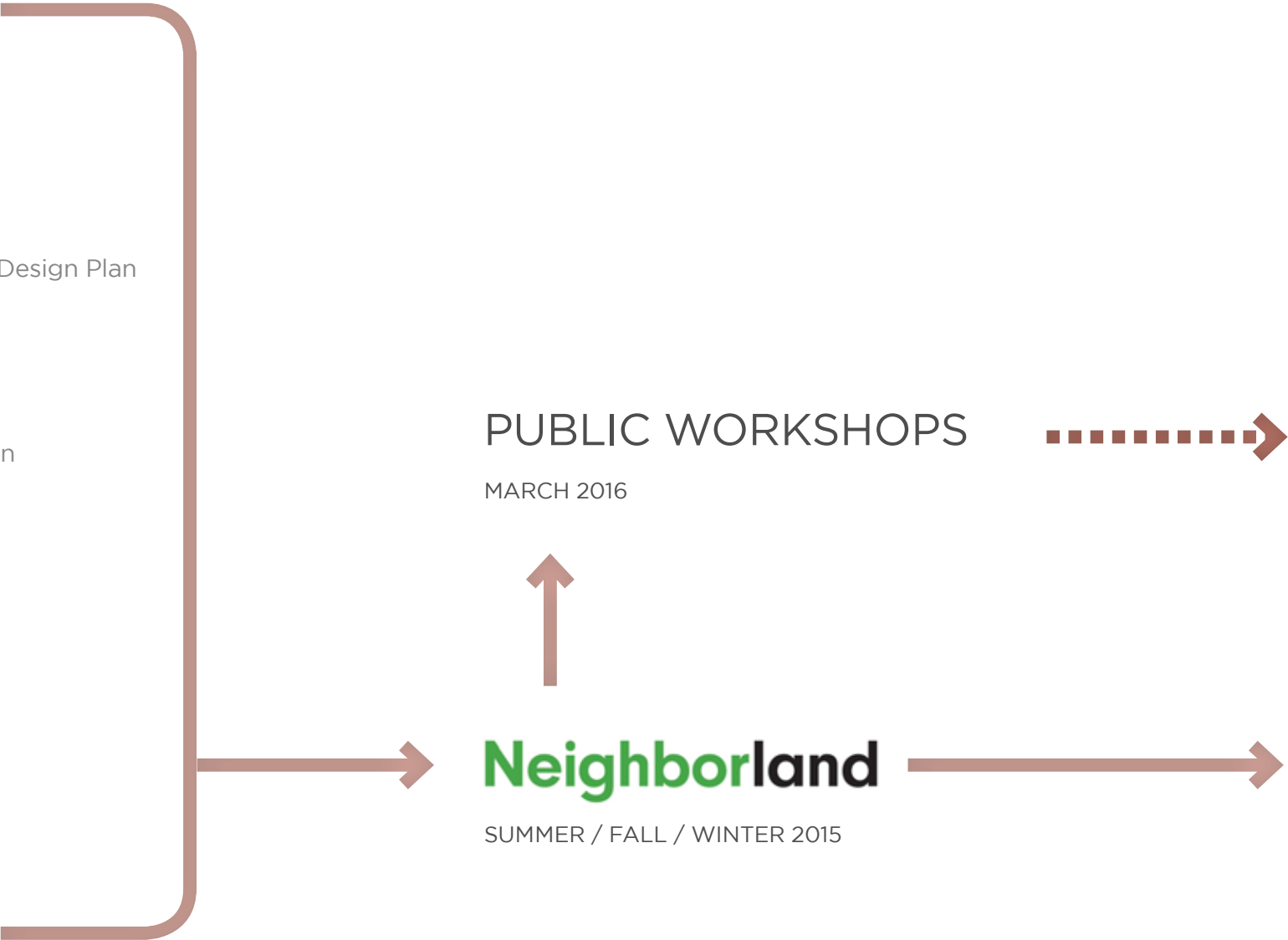
San Francisco Better Streets  
June 2010

Pier 70 Preferred Master Plan  
April 2010

SF Bicycle Plan  
June 2009

Central Waterfront Area Plan  
Dec 2008

Eastern Neighborhoods  
August 2008



**PUBLIC REALM PLAN  
PRIORITY LIST**

INTERAGENCY  
FEASIBILITY ANALYSIS

INITIAL PRIORITY LIST



**WORKSHOP ONE**  
**MARCH 9, 2016**

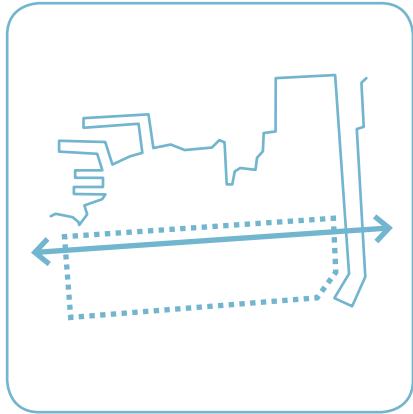
**San Francisco  
Planning**





# Timeline

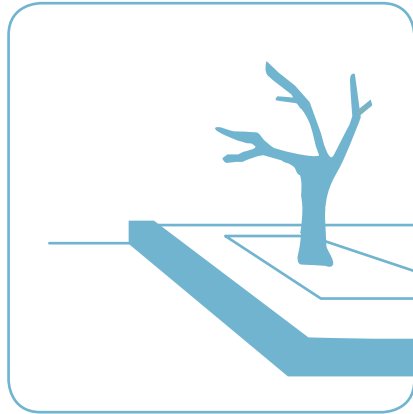
1 Spring 2015



## BEGIN OUTREACH AT COMMUNITY GROUP MEETINGS

Planning Department begin outreach at DNA, PDMA, Potrero Boosters, CWAG, DPNWP GBD, and other regular stakeholder meetings. Launch Neighborland, an online polling and public feedback site.

2 February 2016



## EXISTING CONDITIONS DOCUMENTATION

Gather information about private development, public planning projects, and the state of streets and sidewalks. Identify opportunities and constraints for public realm plan projects in Dogpatch. Coordinate between City Agencies.

3 March 2016



## IDENTIFY PRIORITIES

Collect oral histories, and hold focus groups,

Public Workshop #1  
Gather community input to identify priority projects for Dogpatch.

4 April 2016




## DEVELOP DESIGN IDEAS

Public Workshop #2  
Report back on results from Workshop #1.

Present ideas for design strategies. Collect community feedback on preferences.

5 May 2016




## FINALIZE DESIGNS

Conduct feasibility analyses with MTA, Recreation and Parks, Port of SF, Public Works, and others. Develop design options for priority projects.

Public Workshop #3  
Collect public input on design options.

6 July 2016



## RELEASE AND ADOPTION


Develop cost estimates for preferred designs. Finalize an implementation plan for all public realm projects.

Begin using the plan as an instrument for funding and building projects.

# Existing Conditions

We encourage everyone to write on every board you see!

PLAN OVERVIEW



HISTORY

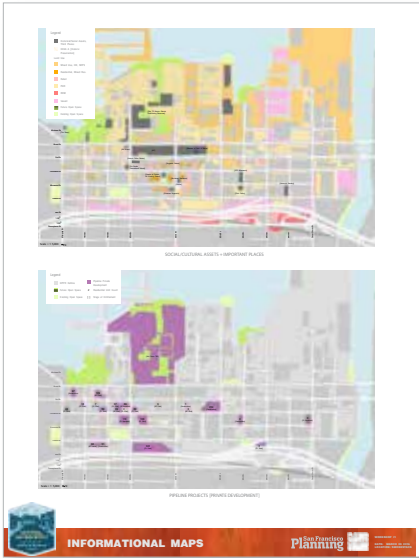


MOBILITY




LANDSCAPE QUALITY

SOCIAL + CULTURAL ASSETS




PIPELINE PROJECTS:  
PRIVATE DEVELOPMENT

PIPELINE PROJECTS:  
OPEN SPACE AND  
MOBILITY



"MY DOGPATCH"





# Workshop Activities

## + Worksheets

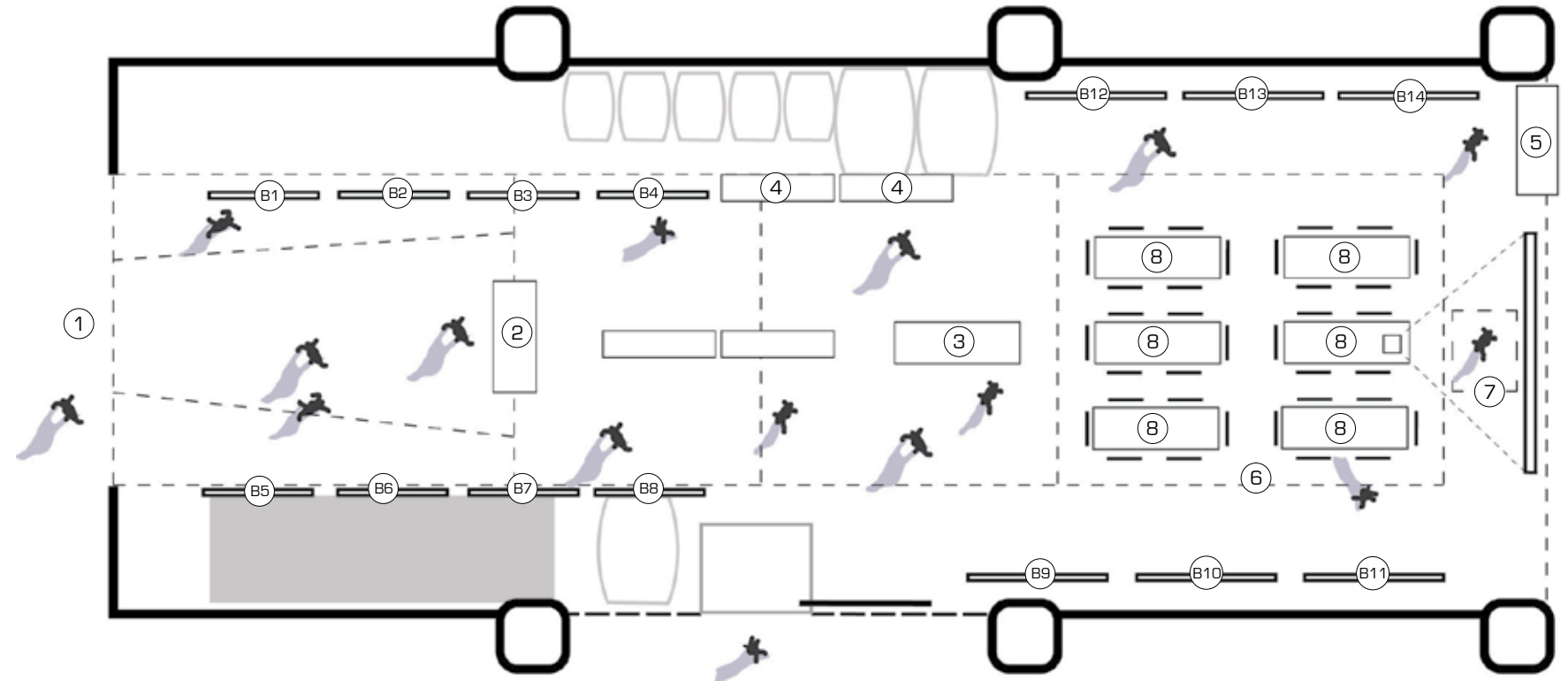
- \_ Map Your Routes
- \_ Draw Your Dogpatch

## + Activity Stations

- \_ Your Oral History
- \_ Build your City and Park!

## + Project Prioritization Voting Boards

- \_ Corridors: North - South
- \_ Corridors: East - West
- \_ Streetscape Elements
- \_ Open Spaces
- \_ Open Space Elements
- \_ District Wide Improvements



# Workshop Activities

## + Worksheets

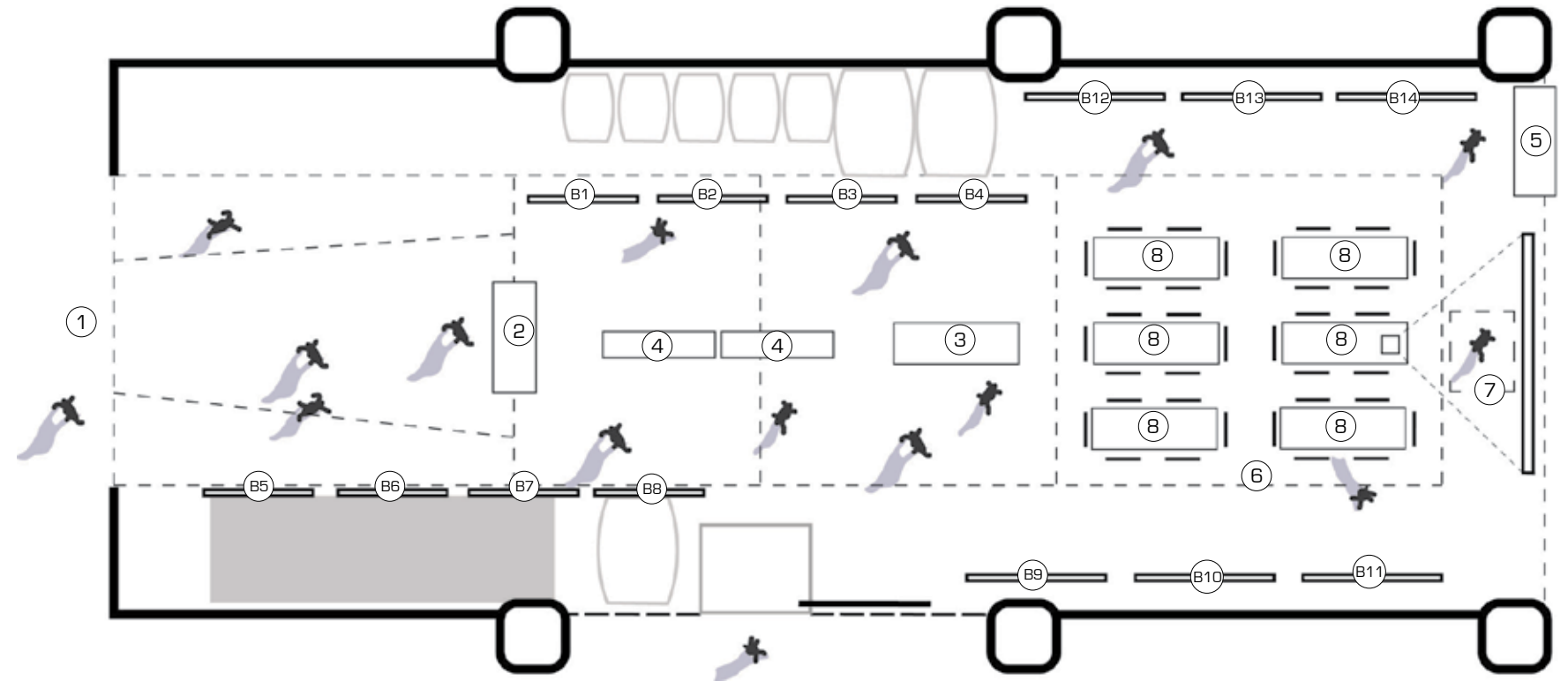
- \_ Map Your Routes
- \_ Draw Your Dogpatch

## + Activity Stations

- \_ Your Oral History
- \_ Build your City and Park!

## + Project Prioritization Voting Boards

- \_ Corridors: North - South
- \_ Corridors: East - West
- \_ Streetscape Elements
- \_ Open Spaces
- \_ Open Space Elements
- \_ District Wide Improvements





# Dogpatch History

1. When did you move to Dogpatch, and why?
2. What is your favorite place in Dogpatch / Central Waterfront, and why?
3. What is the biggest challenge facing Dogpatch today?
4. Do you remember the Tubbs Cordage Factory? What can you tell us about it?



World War I, Bethlehem Workers



1942 Bethlehem Ship Yard



c. Lym Family Compound



1929 Birdseye



1927 Map of San Francisco



Tubbs Cordage Employees




1890 Irish Hill



1906 - shift change at the intersection of 3rd (then Kentucky St.) and 20th (then Napa)



1870 Boatyard at Potrero Point



1868 Sketch of San Francisco Shoreline



San Francisco's eastern shoreline and the Long Bridge



1862 photo of Potrero Point at Illinois St. and 19th.



1870 Boys fishing off of Long Bridge



1929 American Can Company



Tubbs Cordage worker houses



PG&E Biologist- Jim Adams



1955 Potrero Police Station



1243-45 Minnesota



1899-1900 Sanborn Map



1927 19th Street viaduct as pedestrian-only bridge



Dogpatch Overview

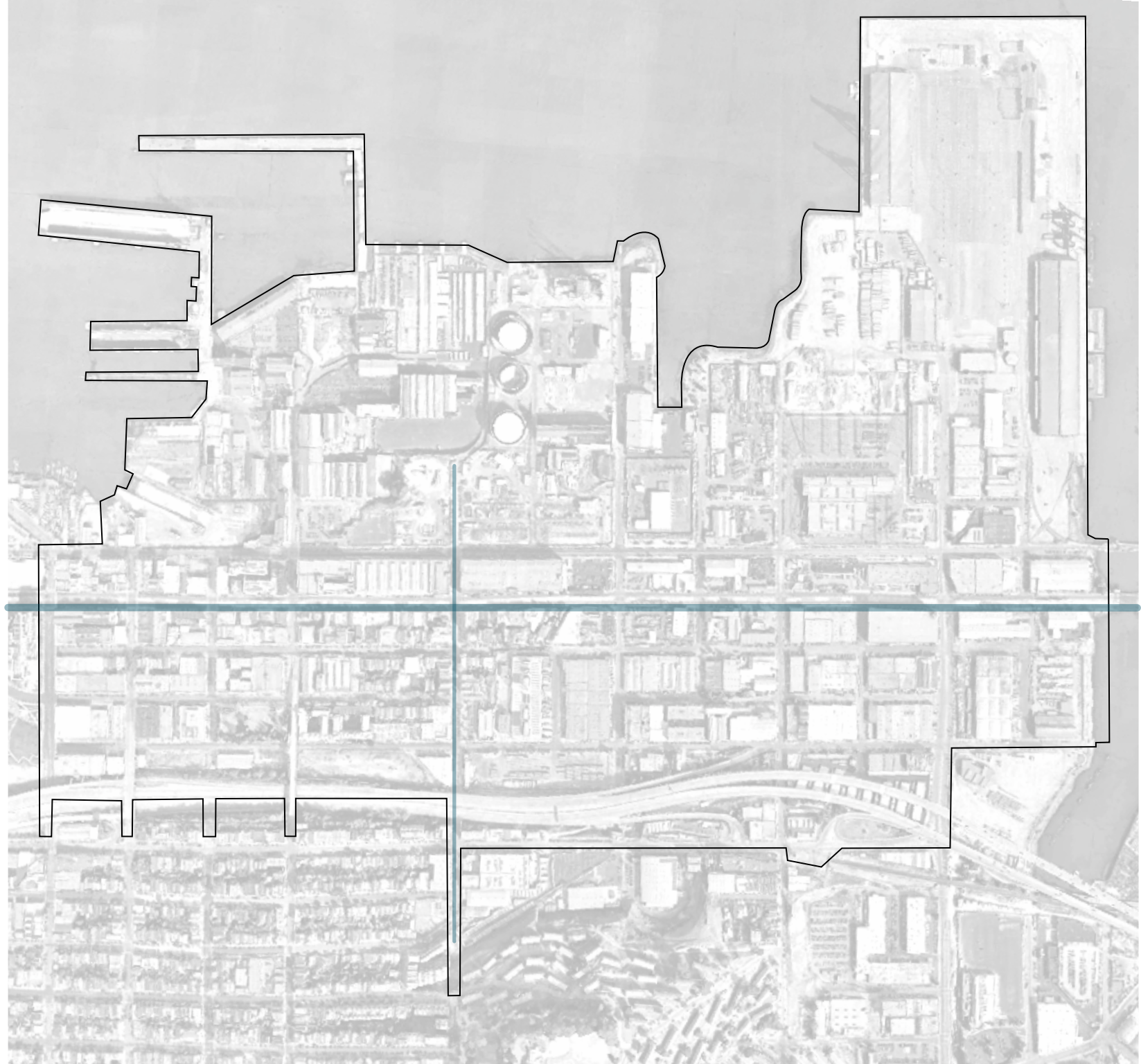


# Draw Your Dogpatch

‘Cognitive mapping’ is a term used to refer to one’s personal representation of the experienced world. Provided is a blank map outline of the Dogpatch Public Realm Plan.

Please draw, write, doodle on this map...

- + What are some of your favorite landmarks, spaces, and/or streets?
- + Where is your favorite place to hang out?
- + Are there edges or boundaries that divide the neighborhood into different parts? What are those?
- + Where do you live?





# Map Your Routes

A path of travel map documents how you move through the city on a daily basis. Provided is a blank map outline of the Dogpatch Public Realm Plan.

Please draw, write, doodle on this map...

- + What are some of the routes you take during the week days vs. weekend? Draw some arrows!
- + It's okay if origins and destinations are outside the boundaries of this map.
- + Do you walk, jog, skate, bike, drive, or take transit?
- + Where do you live?





# Build Your City Park!





# Voting for Priorities

Everyone has up to three votes they can cast for each voting board.  
Please make sure to use the correct color when voting on the map!



1



## Illinois Street Corridor

Potential Treatments:

- Bicycle Facility Improvements
- Intersection Safety Treatments
- Sidwalk Pavement, Greening, and Street Trees
- Pedestrian-Scale Lighting

Sources: SFMTA + Port of SF + NDWP-GBD

Vote Here!



Number of votes on Neighborhood: 7

Comments

CORRIDORS: N/S

## WHICH CORRIDORS NEED ATTENTION?





















## CORRIDORS: E/W


## WHICH CORRIDORS NEED ATTENTION?





## STREETSCAPEELEMENTS

## WHAT DO YOU WANT ON YOUR STREETS AND SIDEWALKS?

	<b>Green Median</b> <div style="border: 1px solid black; height: 100px; width: 100%;"></div>		<b>Green Median</b> <div style="border: 1px solid black; height: 100px; width: 100%;"></div>		<b>Green Median</b> <div style="border: 1px solid black; height: 100px; width: 100%;"></div>
	<b>Green Median</b> <div style="border: 1px solid black; height: 100px; width: 100%;"></div>		<b>Green Median</b> <div style="border: 1px solid black; height: 100px; width: 100%;"></div>		<b>Green Median</b> <div style="border: 1px solid black; height: 100px; width: 100%;"></div>
	<b>Green Median</b> <div style="border: 1px solid black; height: 100px; width: 100%;"></div>		<b>Green Median</b> <div style="border: 1px solid black; height: 100px; width: 100%;"></div>		<b>Green Median</b> <div style="border: 1px solid black; height: 100px; width: 100%;"></div>
	<b>Green Median</b> <div style="border: 1px solid black; height: 100px; width: 100%;"></div>		<b>Green Median</b> <div style="border: 1px solid black; height: 100px; width: 100%;"></div>		<b>Green Median</b> <div style="border: 1px solid black; height: 100px; width: 100%;"></div>
	<b>Green Median</b> <div style="border: 1px solid black; height: 100px; width: 100%;"></div>		<b>Green Median</b> <div style="border: 1px solid black; height: 100px; width: 100%;"></div>		<b>Green Median</b> <div style="border: 1px solid black; height: 100px; width: 100%;"></div>
	<b>Green Median</b> <div style="border: 1px solid black; height: 100px; width: 100%;"></div>		<b>Green Median</b> <div style="border: 1px solid black; height: 100px; width: 100%;"></div>		<b>Green Median</b> <div style="border: 1px solid black; height: 100px; width: 100%;"></div>



**STREETSCAPE ELEMENTS**



## OPEN SPACES

## WHICH OPEN SPACES NEED ATTENTION?



## OPEN SPACE ELEMENTS

## WHAT DO YOU WANT IN YOUR PARKS AND OPEN SPACES?



## DISTRICT WIDE

## WHAT OTHER DISTRICT-WIDE PROJECTS NEED ATTENTION?

1. **Play-activated urban landscape**

2. **Play-free space**

3. **Public domain**

4.

**Regulated Science**

• **RESEARCH** (e.g., research on the effects of climate change, urban planning, etc.)

• **TECHNOLOGY** (e.g., research on the effects of climate change, urban planning, etc.)

• **INNOVATION** (e.g., research on the effects of climate change, urban planning, etc.)

Other items to

PLACE A CIRCLED NUMBER ON THE MAP BELOW WHERE YOU THINK THESE ISSUES SHOULD BE ADDRESSED. FEEL FREE TO MAKE ADDITIONAL COMMENTS AND SUGGESTIONS FOR US TO CONSIDER!

The figure is a map of a city grid. A legend in the top left corner identifies symbols: a green circle for 'Green', a blue circle for 'Blue', a yellow circle for 'Yellow', and a red circle for 'Red'. The map shows a grid of streets with several green, yellow, and blue circles placed on it. A scale bar at the bottom left indicates distances from 0 to 1000 feet. A north arrow is located at the bottom right. The map is titled 'Map of the City of San Francisco' at the top.

**DISTRICT-WIDE PROJECTS**

**Public Planning**

City of San Francisco  
Department of Public Works

San Francisco, CA 94102-4400  
415-355-3000  
www.sfdph.org/dph/pw







**THANK YOU!**