Parcel Map

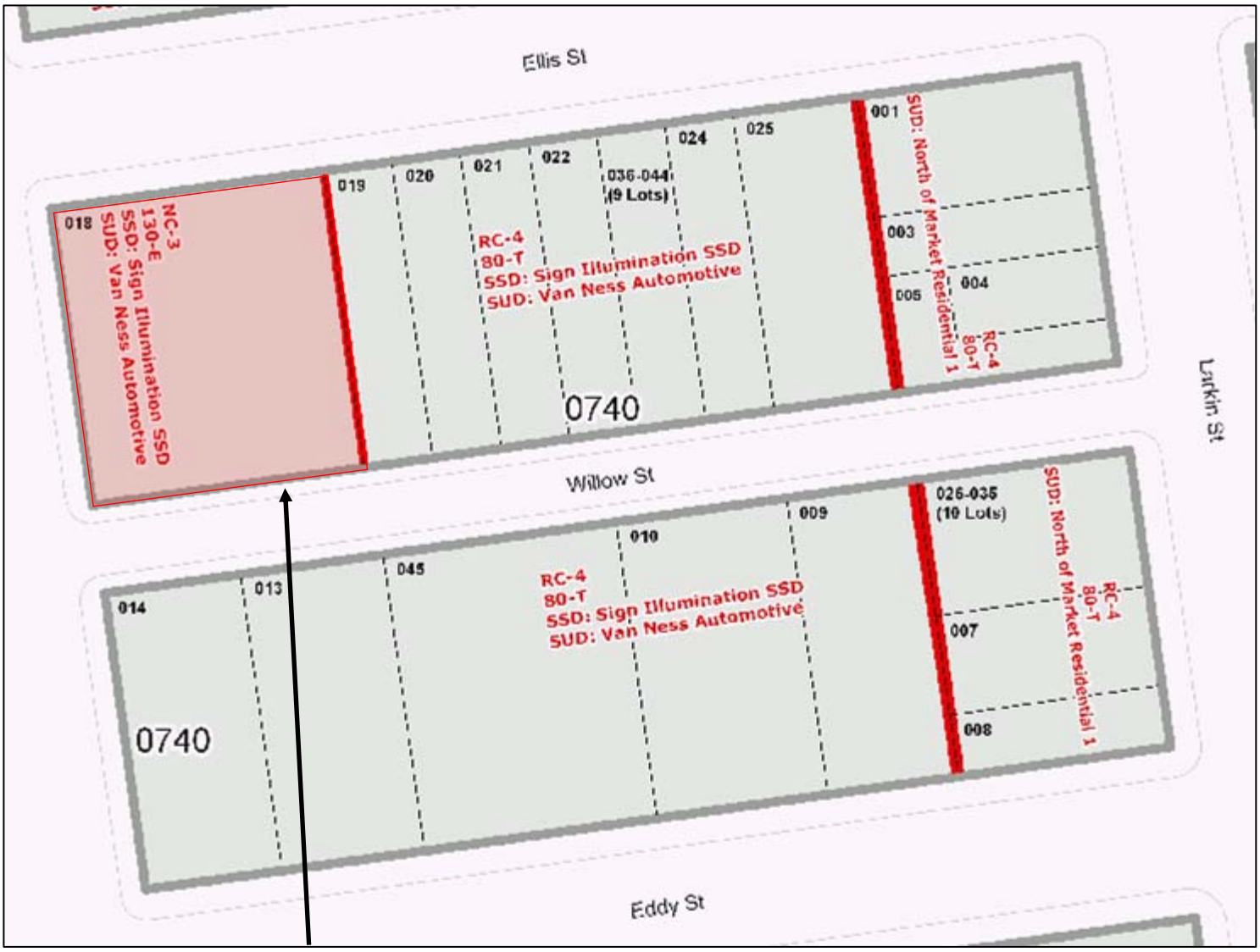

SUBJECT PROPERTY

Conditional Use Authorization Request
Case Number 2010.1084C
AT&T Mobility WTS Facility
730 Polk Street

SAN FRANCISCO
PLANNING DEPARTMENT

Sanborn Map*

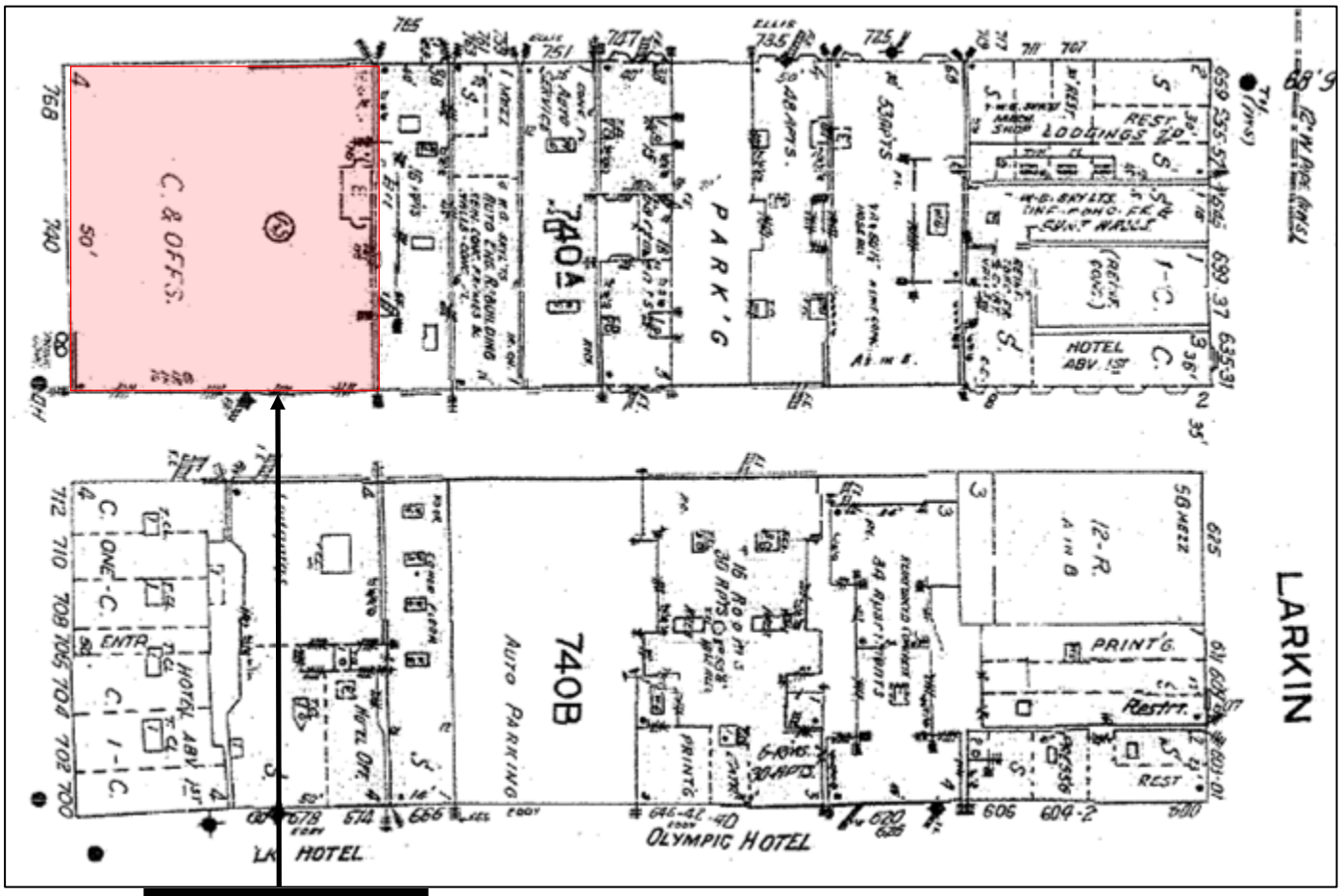

SUBJECT PROPERTY

*The Sanborn Maps in San Francisco have not been updated since 1998, and this map may not accurately reflect existing conditions.

Conditional Use Authorization Request
Case Number 2010.1084C
AT&T Mobility WTS Facility
730 Polk Street

Aerial Photo

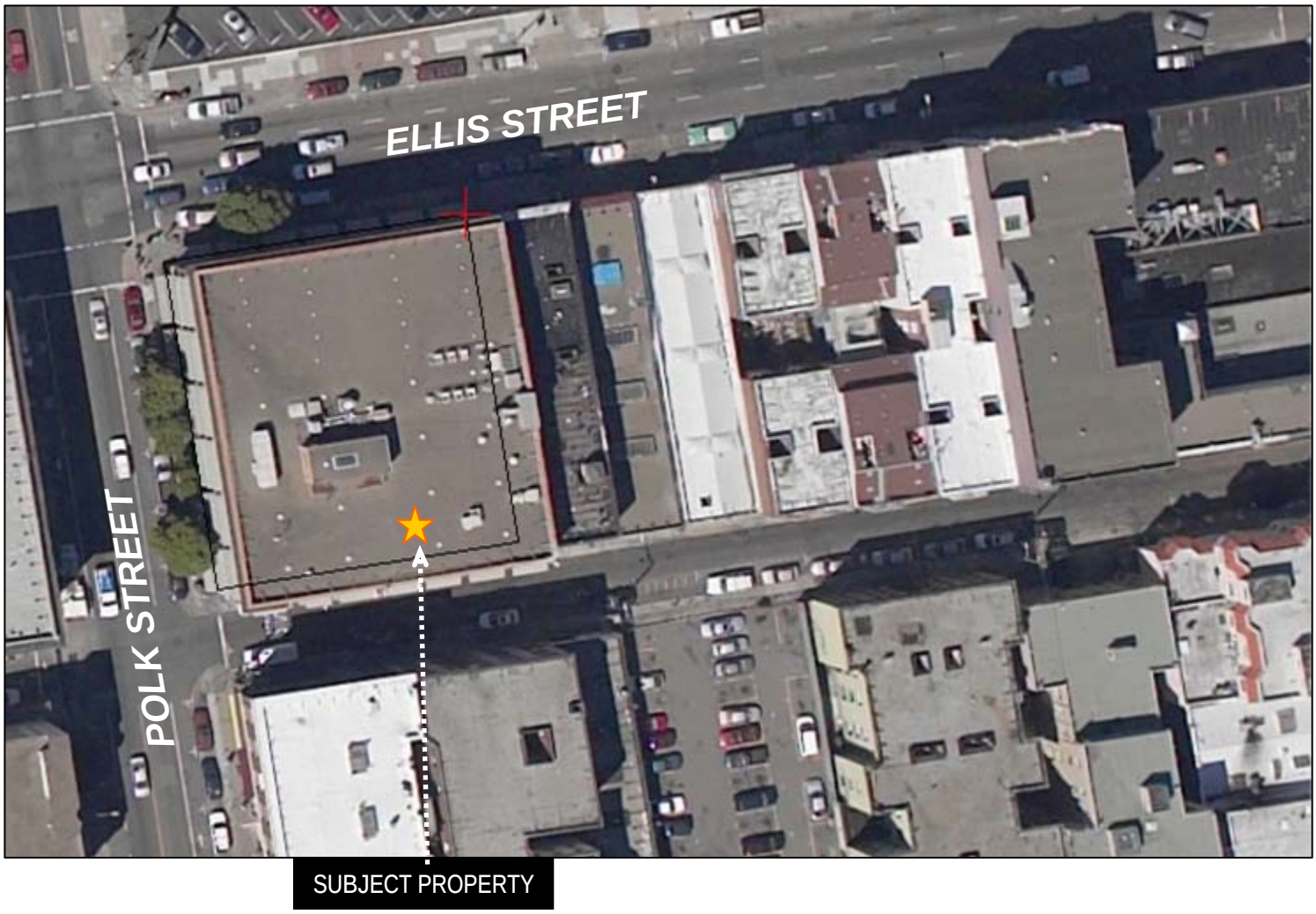

Conditional Use Authorization Request
Case Number 2010.1084C
AT&T Mobility WTS Facility
730 Polk Street

Aerial Photo

North-Facing



SUBJECT PROPERTY

Conditional Use Authorization Request
Case Number 2010.1084C
AT&T Mobility WTS Facility
730 Polk Street

SAN FRANCISCO
PLANNING DEPARTMENT

Aerial Photo

East-Facing

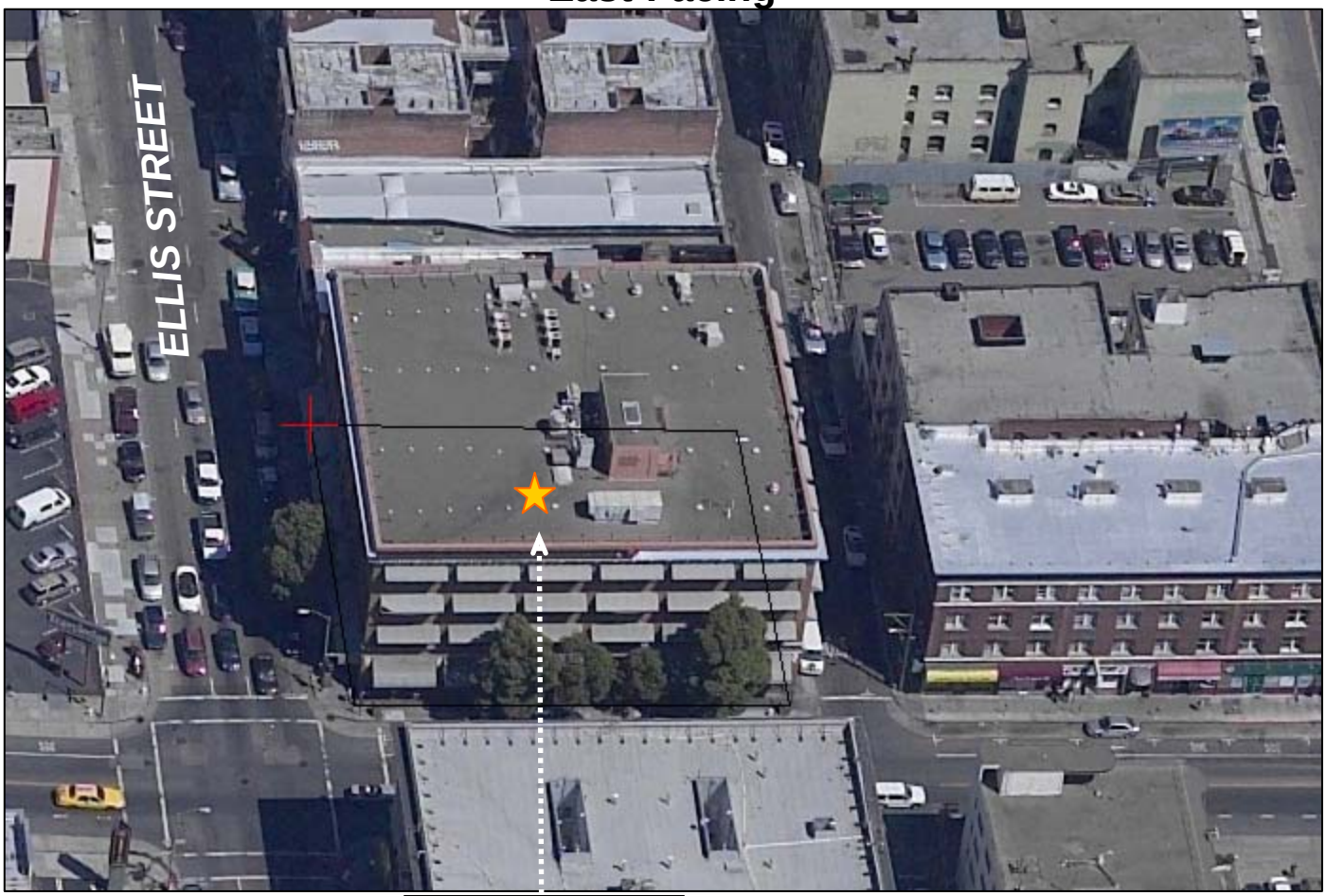

SUBJECT PROPERTY

Conditional Use Authorization Request
Case Number 2010.1084C
AT&T Mobility WTS Facility
730 Polk Street

Aerial Photo

South-Facing

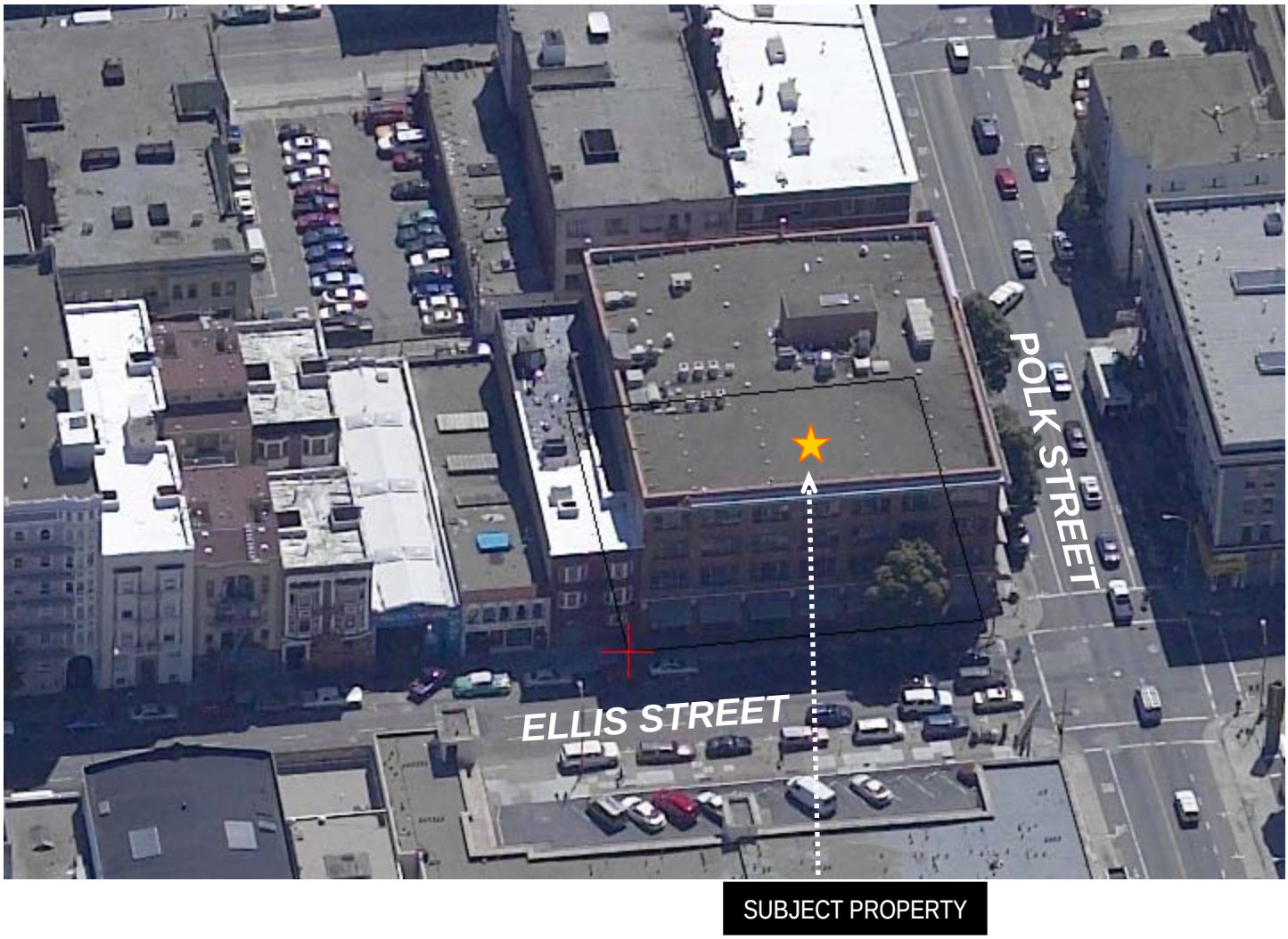

SAN FRANCISCO
PLANNING DEPARTMENT

Conditional Use Authorization Request
Case Number 2010.1084C
AT&T Mobility WTS Facility
730 Polk Street

Aerial Photo

West-Facing

SUBJECT PROPERTY

Conditional Use Authorization Request
Case Number 2010.1084C
AT&T Mobility WTS Facility
730 Polk Street

Zoning Map

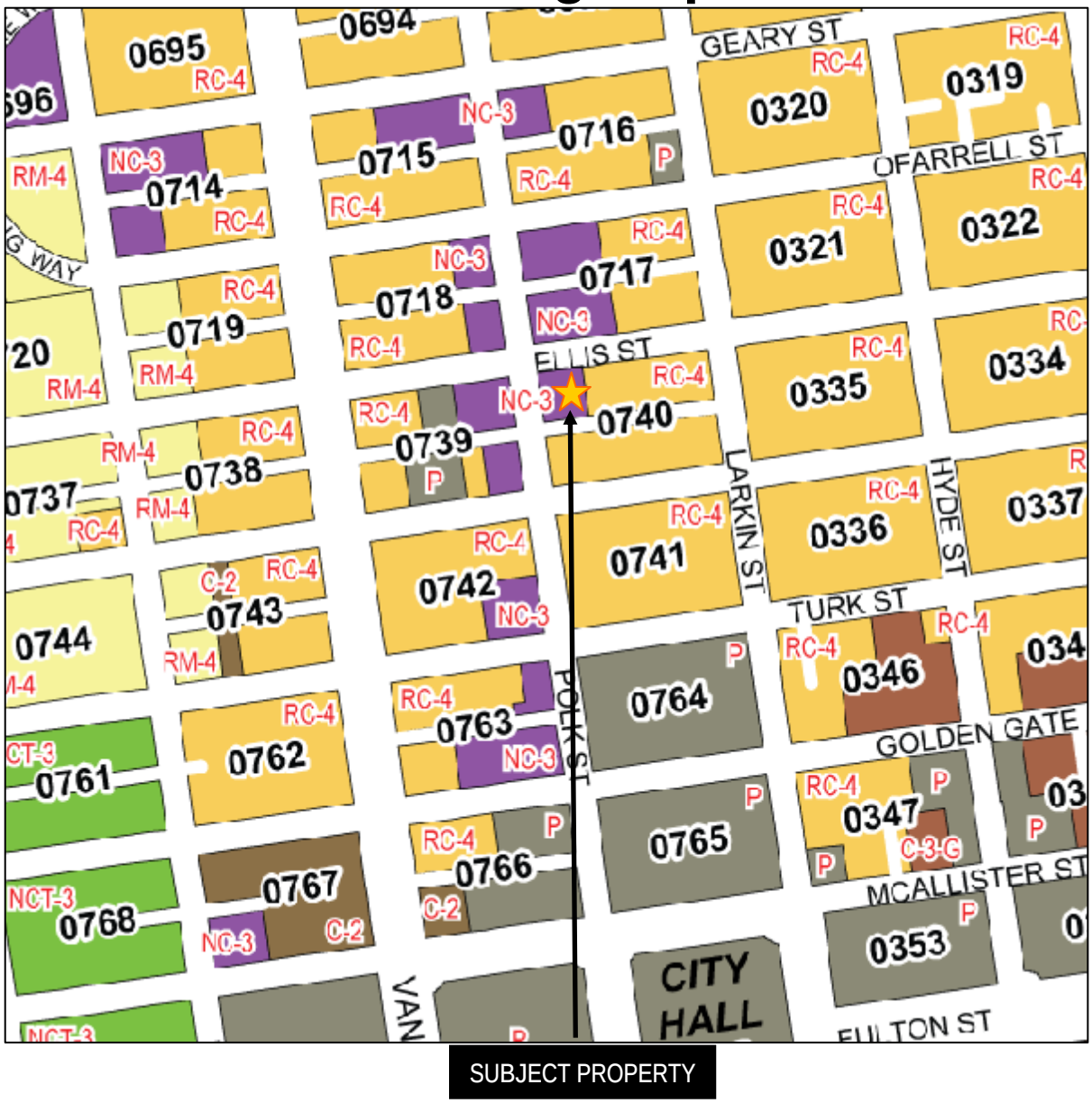

SUBJECT PROPERTY

Conditional Use Authorization Request
Case Number 2010.1084C
AT&T Mobility WTS Facility
730 Polk Street

SAN FRANCISCO
PLANNING DEPARTMENT