Parcel Map

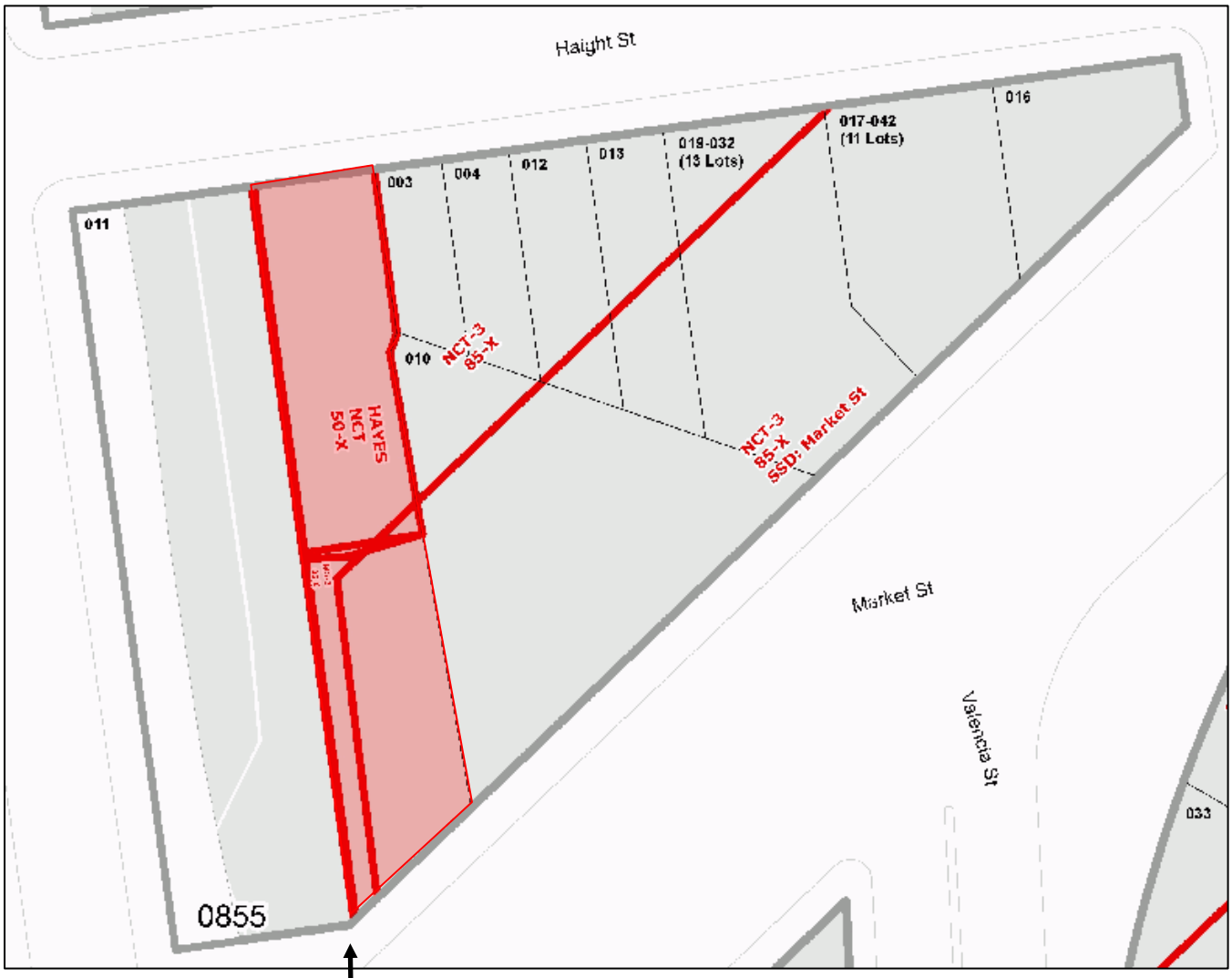

SUBJECT PROPERTY

Case Number 2011.0931EC
Conditional Use Authorization
4-20 Octavia Boulevard

Sanborn Map*

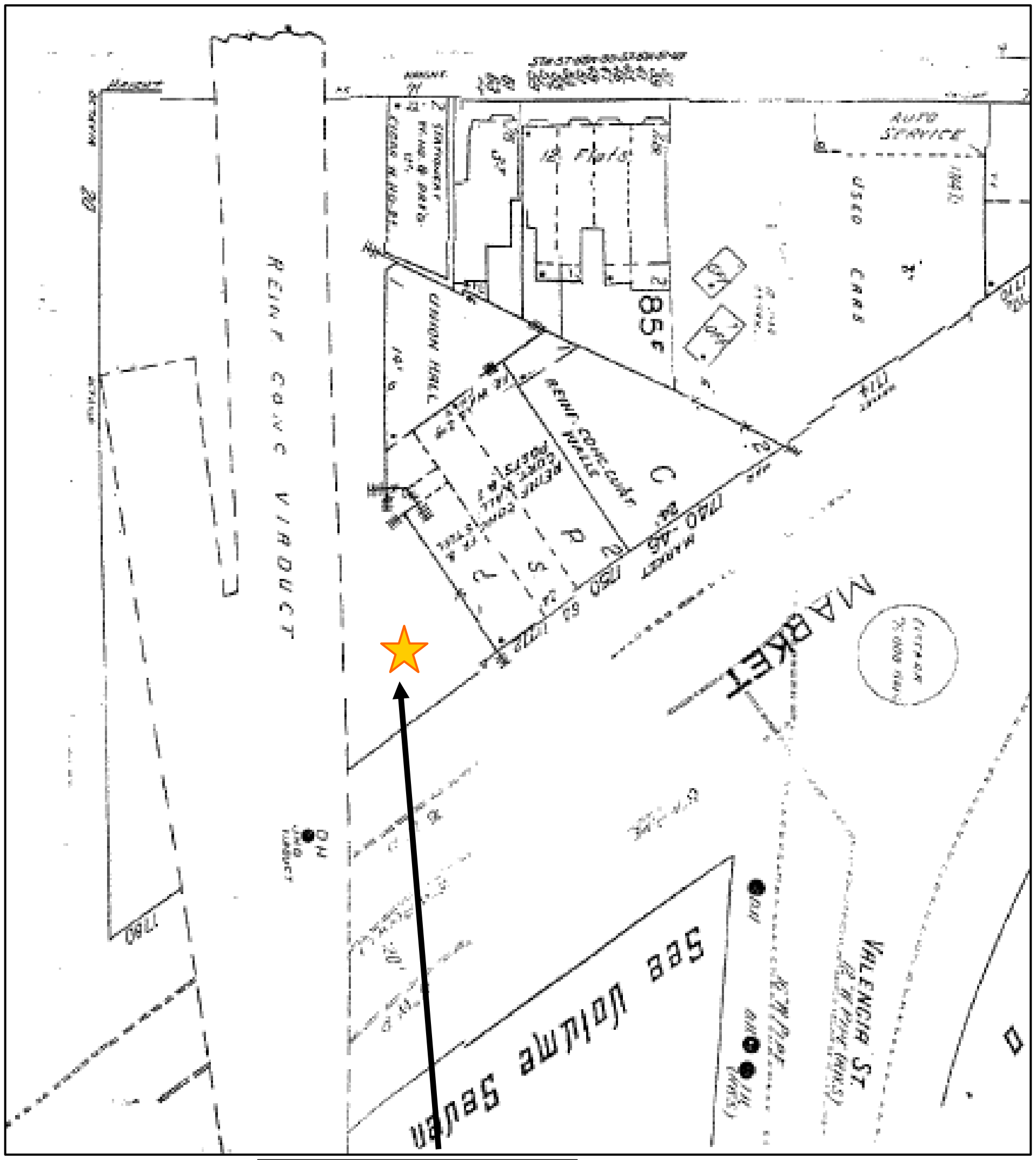

SUBJECT PROPERTY

**The Sanborn Maps in San Francisco have not been updated since 1998, and this map may not accurately reflect existing conditions.*

Case Number 2011.0931EC
Conditional Use Authorization
4-20 Octavia Boulevard

SAN FRANCISCO
PLANNING DEPARTMENT

Aerial Photo

North-Facing

SUBJECT PROPERTY

SAN FRANCISCO
PLANNING DEPARTMENT

Case Number 2011.0931EC
Conditional Use Authorization
4-20 Octavia Boulevard

Aerial Photo

East-Facing

Case Number 2011.0931EC
Conditional Use Authorization
4-20 Octavia Boulevard

SAN FRANCISCO
PLANNING DEPARTMENT

Aerial Photo

South-Facing

SUBJECT PROPERTY

Case Number 2011.0931E<u>C</u>
Conditional Use Authorization
4-20 Octavia Boulevard

SAN FRANCISCO
PLANNING DEPARTMENT

Aerial Photo

West-Facing



Case Number 2011.0931EC
Conditional Use Authorization
4-20 Octavia Boulevard

SAN FRANCISCO
PLANNING DEPARTMENT

Zoning Map

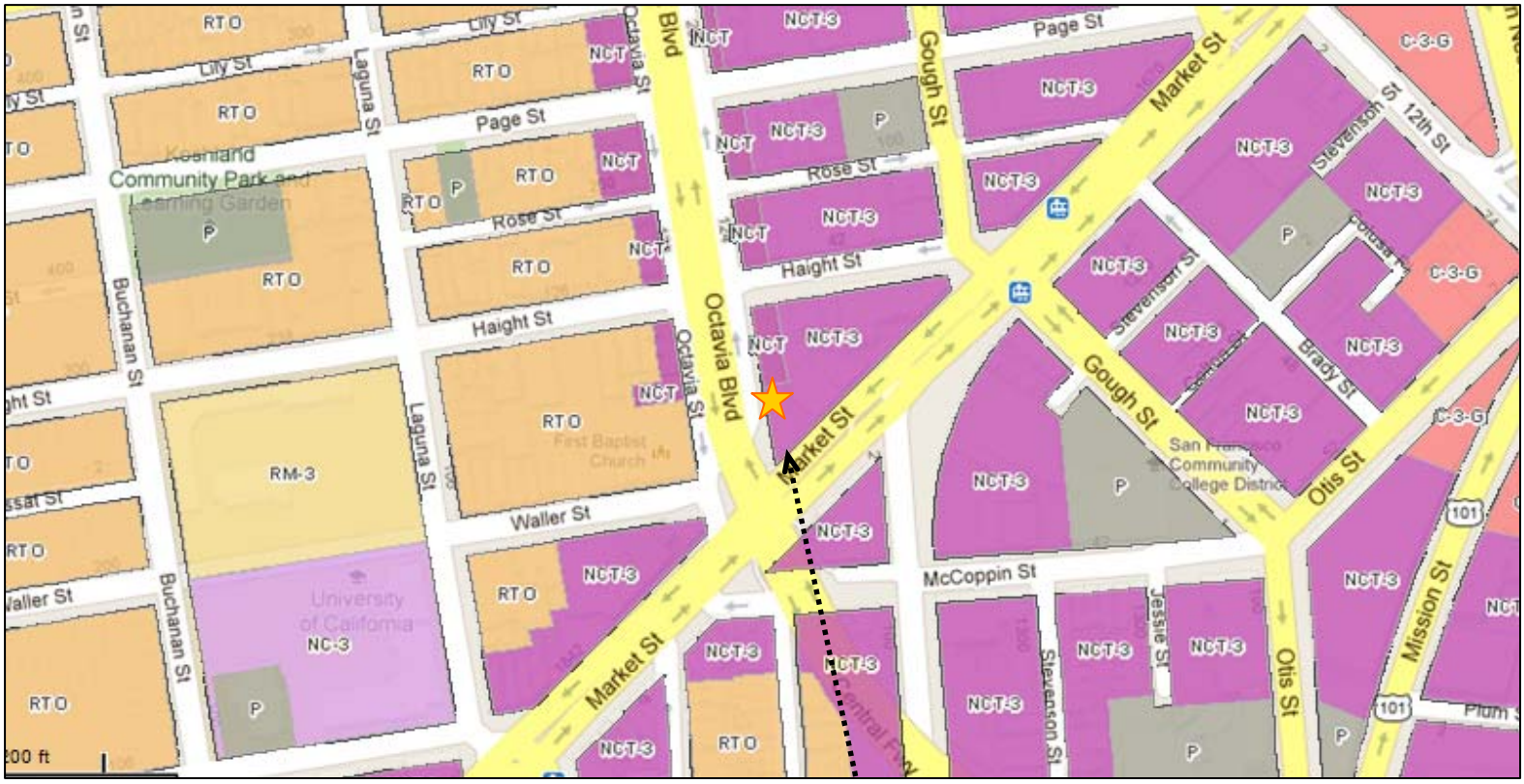

SUBJECT PROPERTY

Case Number 2011.0931EC
Conditional Use Authorization
4-20 Octavia Boulevard

SAN FRANCISCO
PLANNING DEPARTMENT

Height & Bulk Districts

Case Number 2011.0931EC
Conditional Use Authorization
4-20 Octavia Boulevard

SAN FRANCISCO
PLANNING DEPARTMENT