Parcel Map

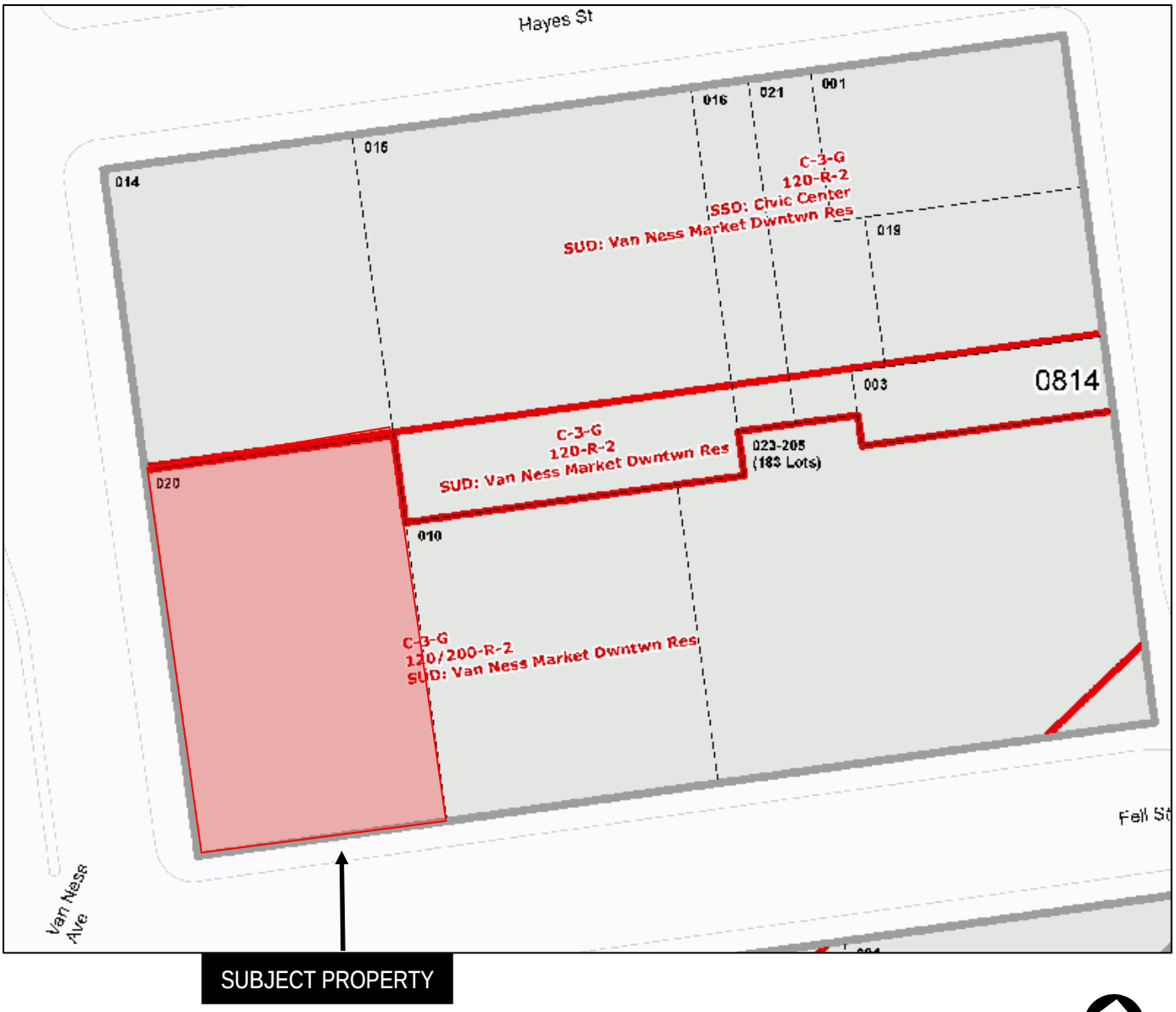

Case Number 2012.0032EXV
Section 309 Review and Exceptions Request
100 Van Ness Avenue

Sanborn Map*

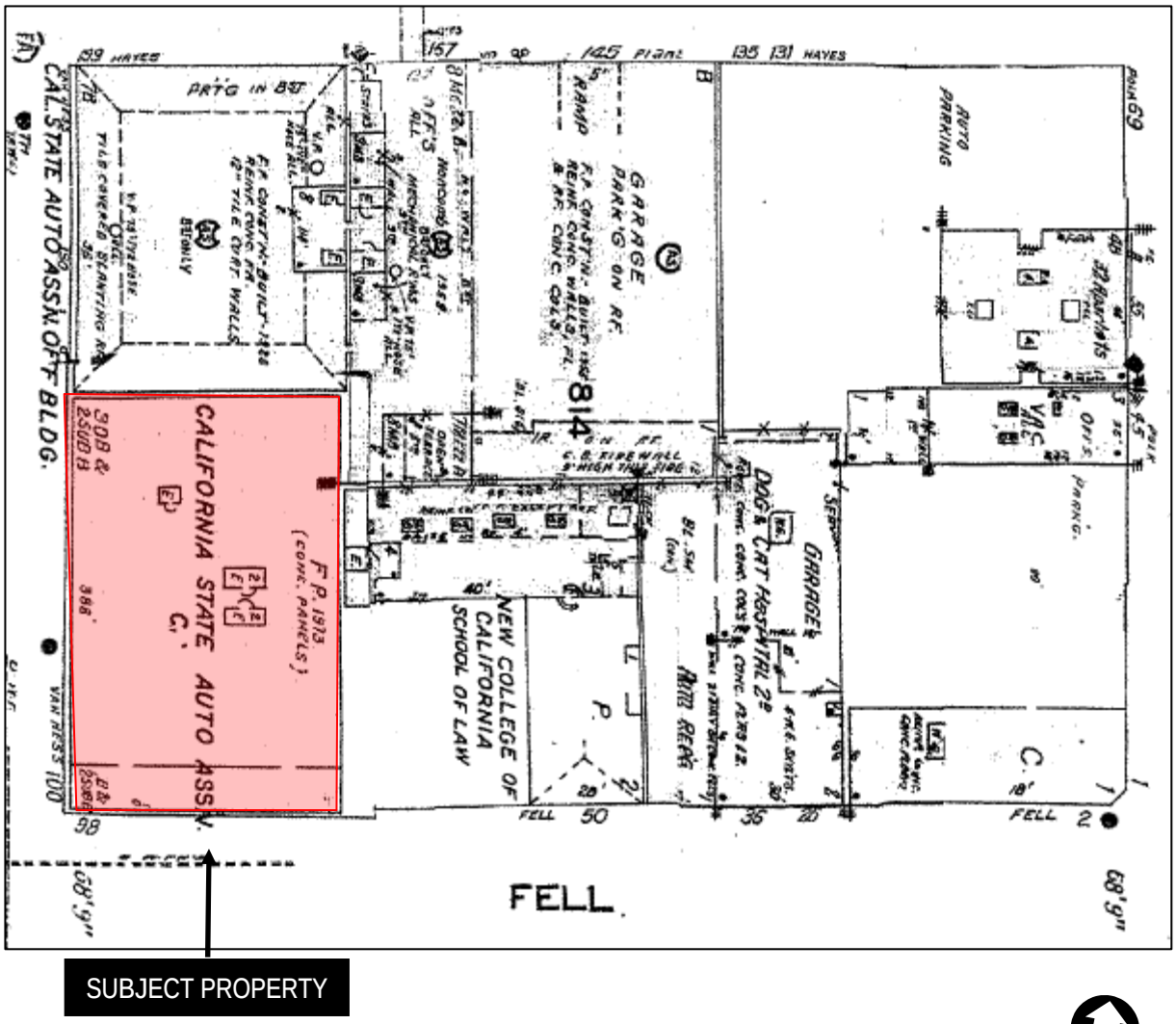

The Sanborn Maps in San Francisco have not been updated since 1998, and this map may not accurately reflect existing conditions.

Case Number 2012.0032EXV
Section 309 Review and Exceptions Request
100 Van Ness Avenue

Aerial Photo

North-Facing



SUBJECT PROPERTY

Aerial Photo

East-Facing

SUBJECT PROPERTY

Case Number 2012.0032E<u>X</u>V
Section 309 Review and Exceptions Request
100 Van Ness Avenue

SAN FRANCISCO
PLANNING DEPARTMENT

Aerial Photo

South-Facing

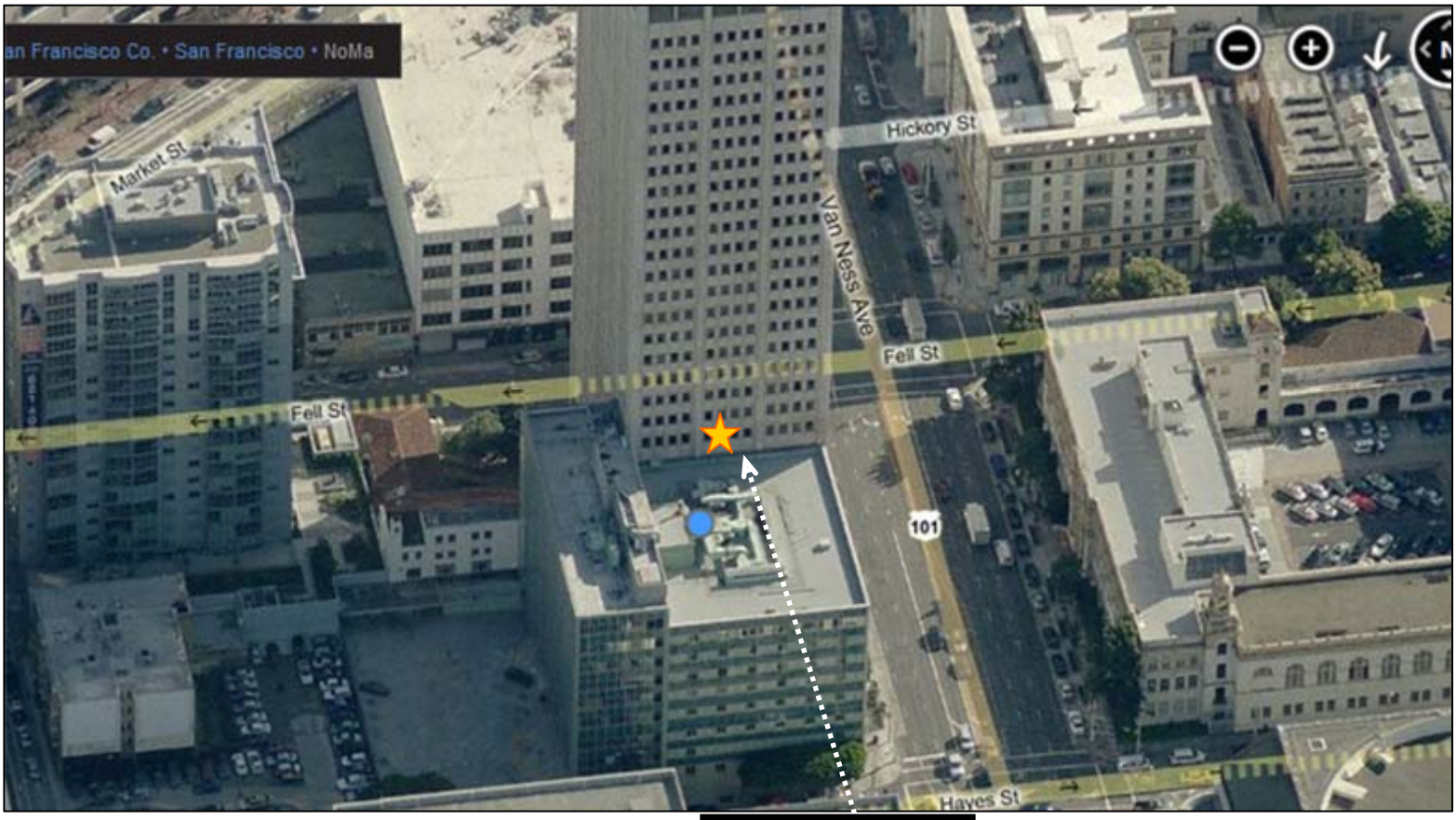

SUBJECT PROPERTY

Case Number 2012.0032EXV
Section 309 Review and Exceptions Request
100 Van Ness Avenue

SAN FRANCISCO
PLANNING DEPARTMENT

Aerial Photo

West-Facing



SUBJECT PROPERTY

Case Number 2012.0032E<u>X</u>V
Section 309 Review and Exceptions Request
100 Van Ness Avenue

SAN FRANCISCO
PLANNING DEPARTMENT

Zoning Map

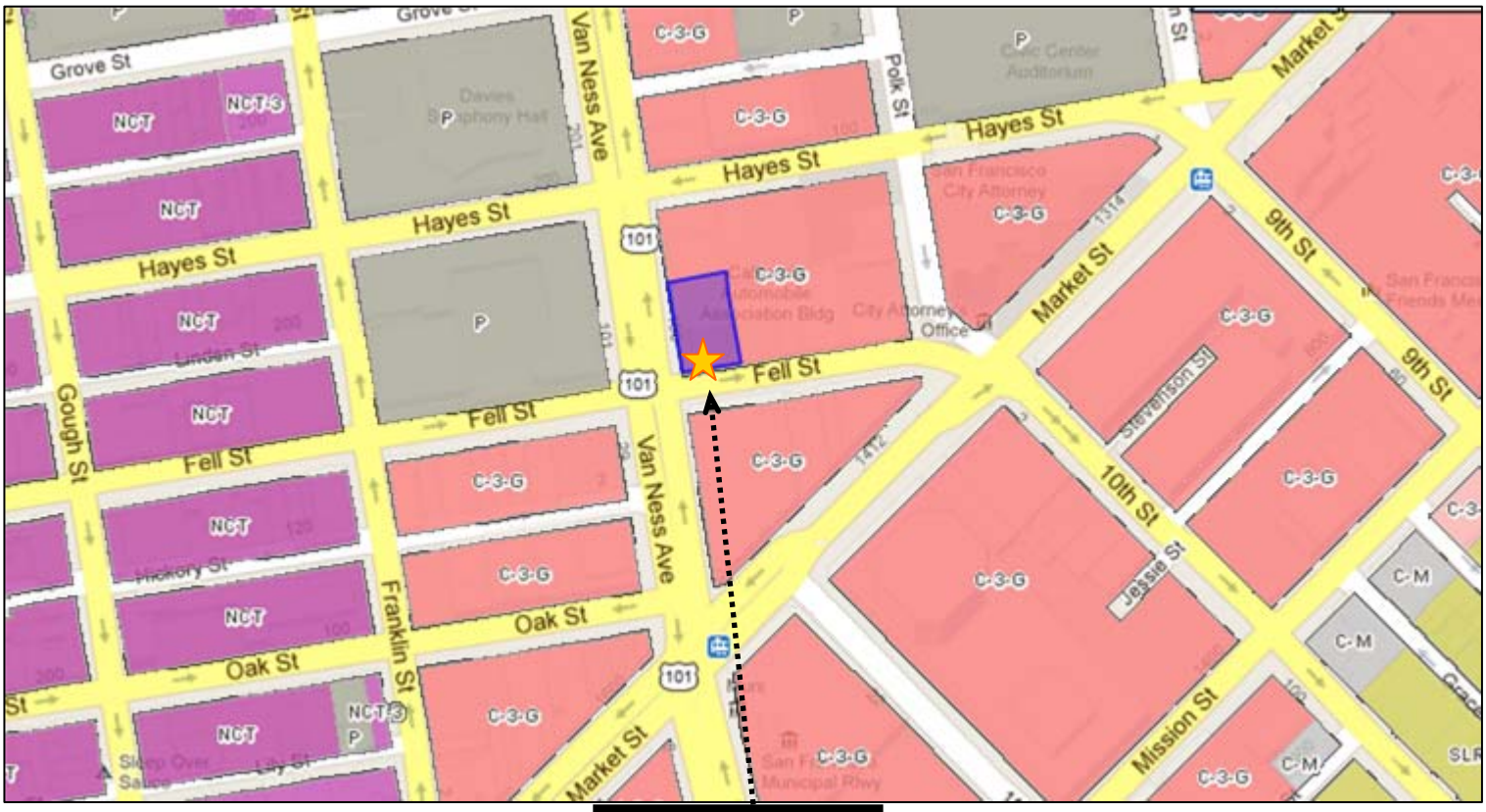

SUBJECT PROPERTY

Case Number 2012.0032E<u>X</u>V
Section 309 Review and Exceptions Request
100 Van Ness Avenue

SAN FRANCISCO
PLANNING DEPARTMENT