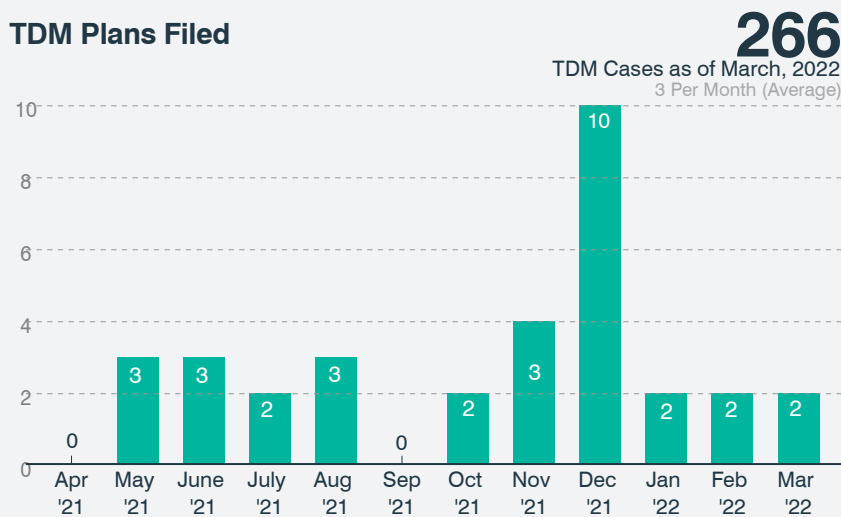
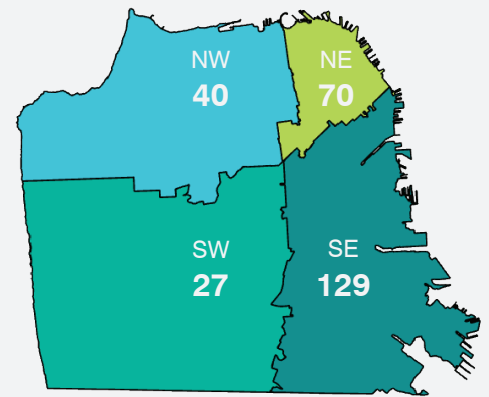




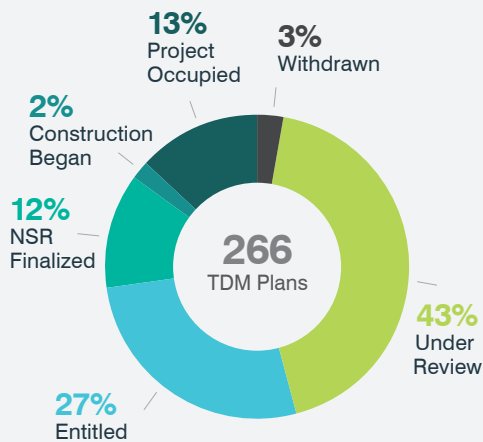
TDM Plans Filed



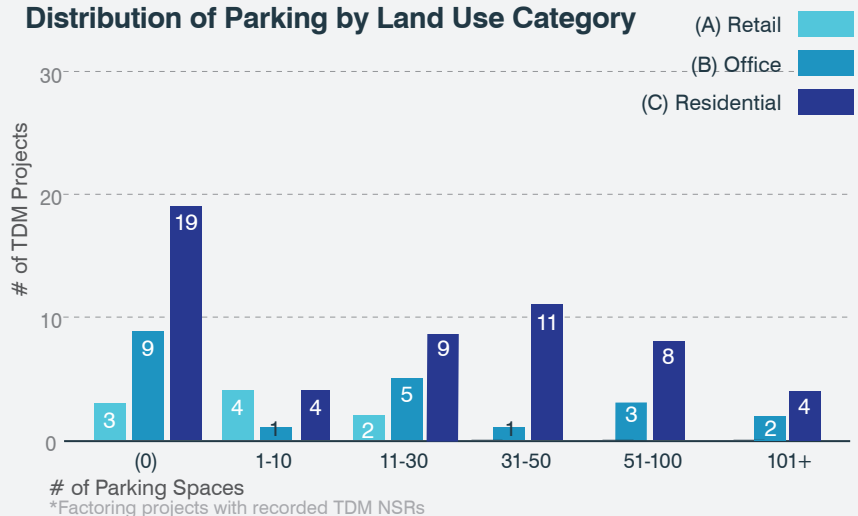
Cases by Quadrant



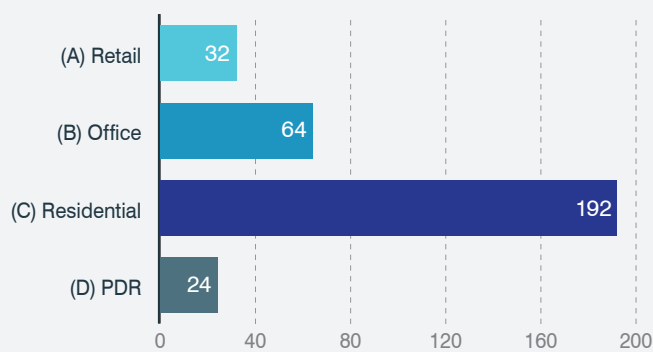
Project Status



Distribution of Parking by Land Use Category

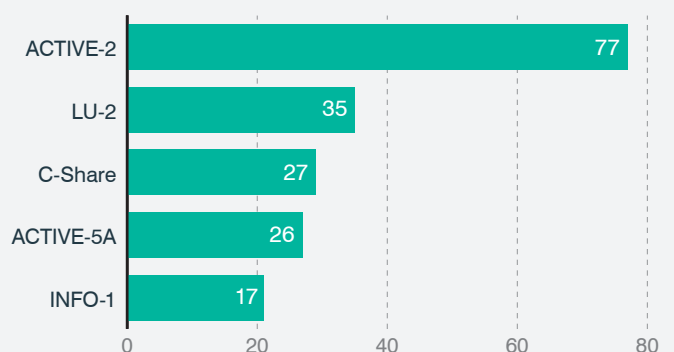


TDM Plans by Land Use Category



*Will total higher than active cases due to mixed-use projects

Top 5 Selected Measures



*Factoring projects with recorded TDM NSRs

Program Resources:

Staff

Andrew Perry & Justin Kran

Email

tdm@sfgov.org

Web Page

sfplanning.org/tdm

TDM Tool

<http://sfplanninggis.org/tdm>